



CITY OF AUDUBON PARK
3340 ROBIN ROAD
AUDUBON PARK, KENTUCKY 40213

THE MAYOR

10 January 2020

CITY OF AUDUBON PARK ROAD REPAIR SOLICITATION

The City of Audubon Park invites bids for the repaving of roads within the City's area of jurisdiction. The City's aim is to establish a phased plan to address its remaining road network balancing road conditions with fiscal capacity.

Scope

The attached map set has been annotated to show six phases into which this work could be divided. With selected subgrade reconstruction having been accomplished as necessary over the last few years, we anticipate that a standard 1.5-inch milling and repaving should be appropriate to overcome recurring surface deterioration, including longitudinal, alligator and transverse cracking, and common potholes. Due care must be taken to avoid tree damage along the public way. The total price in the individual bid phases and bulk rate bid should include the following:

- Mill existing road 1.5 inch milling with millings to be disposed of by contractor.
- Clean and tack milled asphalt.
- Pave with 1.5 inch compacted asphalt.

Bid Process

Potential bidders are welcome to visit the sites depicted on the map set, in order to refine assessments of the scope of work required. Responsive bids should include:

- Costs of each of the 6 phases depicted, if contracted and executed individually.
- Consolidated cost of all 6 phases completed at the same time (bulk rate savings).

All bids and proposals in response to this solicitation must be received by noon at Audubon Park City Hall located at 3340 Robin Road, Louisville, KY 40213 on 21 January 2020.

Any request for interpretation or clarification of bid instructions should be submitted to the City in writing, so that a written addendum can be issued to each potential bidder.

All rates bid shall include applicable local, state, and federal fees and taxes and/or any fuel surcharges.

Evaluation of Bids

The City of Audubon Park intends to select the services proposed that best meet the specifications and needs of the City. In evaluating bid proposals, the City will consider cost, experience, qualifications, references, and ability to perform the service satisfactorily.

City of Audubon Park
Road Repair Solicitation
10 January 2020

Bids shall include certifications of liability insurance and of eligibility for state contracting, if awarded.

Bidders may deliver a brief oral presentation at the Audubon Park City Council meeting on 21 January 2020 at 7:00 p.m. about their company and field questions from City officials and/or citizens as part of the evaluation process.

Term of Contract

Contract(s) will be awarded for one or more phases of the project beginning upon acceptance, and subject to such provisions for extension as may be proposed by the successful bidder and accepted by the City.

Indemnification

Bidders shall agree to indemnify, defend, and hold harmless the City of Audubon Park, its agents, elected officials, representatives, and employees from and against all claims, demands, damages, losses, liability, and expenses, consequential damages of any kind or nature, including attorney's fees, arising from the execution of the successful bidder's work performance under the terms of the contract, except for those claims which arise from the sole gross negligence or willful misconduct of the City of Audubon Park.

Communication/Notification

The contractor shall provide the City complete resident information regarding schedules, routes, service complaint procedures, and traffic routing requirements for distribution.

It is the responsibility of the Contractor to notify City staff of any potential disruption of schedule or unforeseen change in traffic patterns necessitated by the project.

Thanks for your interest in the City of Audubon Park. We look forward to considering your bid.

Sincerely,

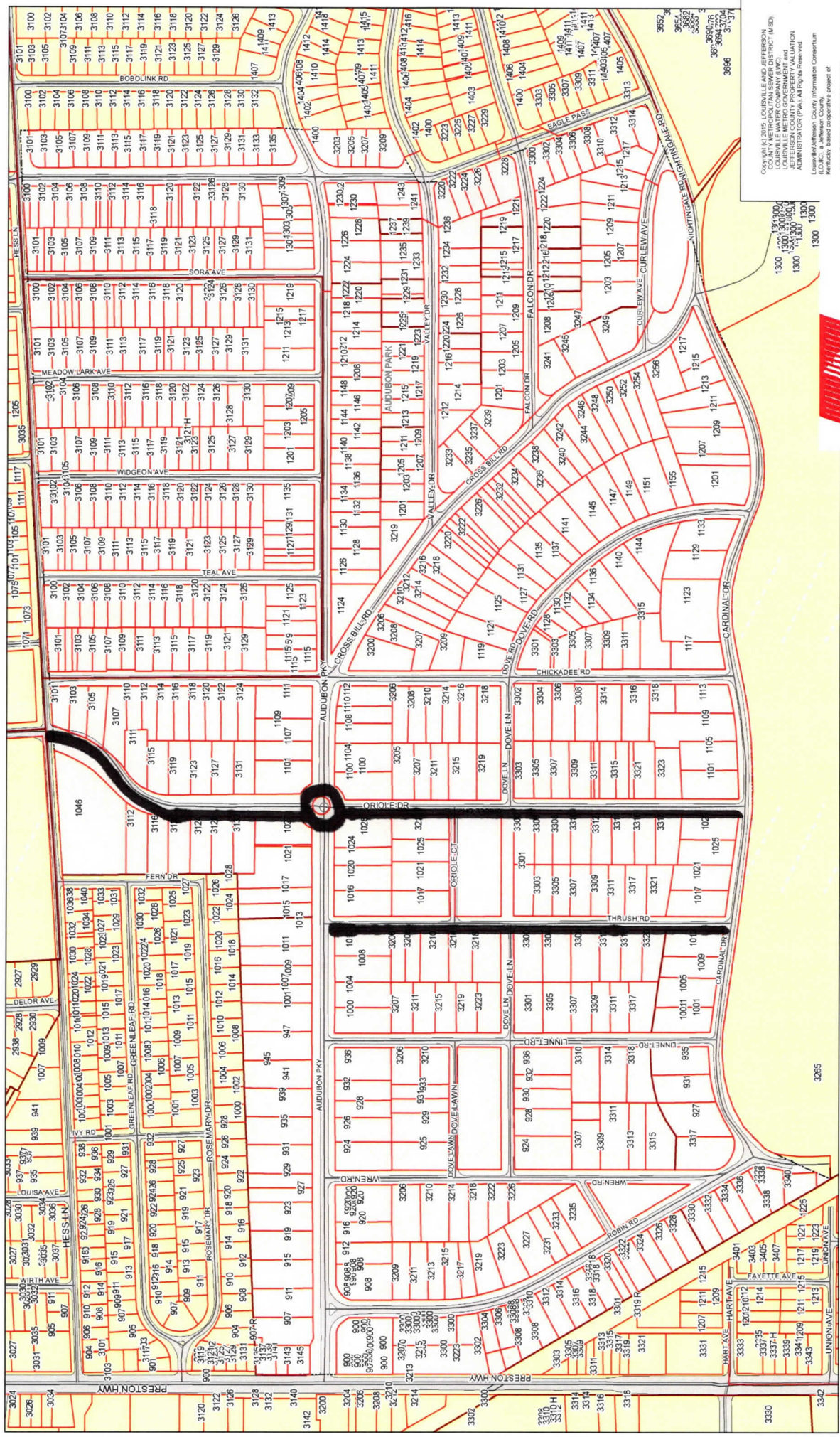


Tony Williams

Enclosures
map set depicting 6 phases of work



ORIOLE DRIVE, THRUSH ROAD, AND FLAGPOLE CIRCLE



Copyright © 2015 LOUISVILLE AND JEFFERSON COUNTY METROPOLITAN SEWER DISTRICT (MSD), LOUISVILLE METRO GOVERNMENT, AND JEFFERSON COUNTY PROPERTY VALUATION ADMINISTRATION (PVA). All Rights Reserved.

Louisville/Jefferson County Information Consortium
Kentucky based cooperative project of
Louisville/Jefferson Metro Government,
Louisville Water Company,
Property Valuation Administrator,
Property Valuation Administrator


No part of this map may be reproduced or transmitted in any form or by any means, electronic or mechanical, including photocopying and recording, or by any information storage and retrieval system, without the express written permission by MSD.



LOJICTM
Louisville/Jefferson County Information Consortium

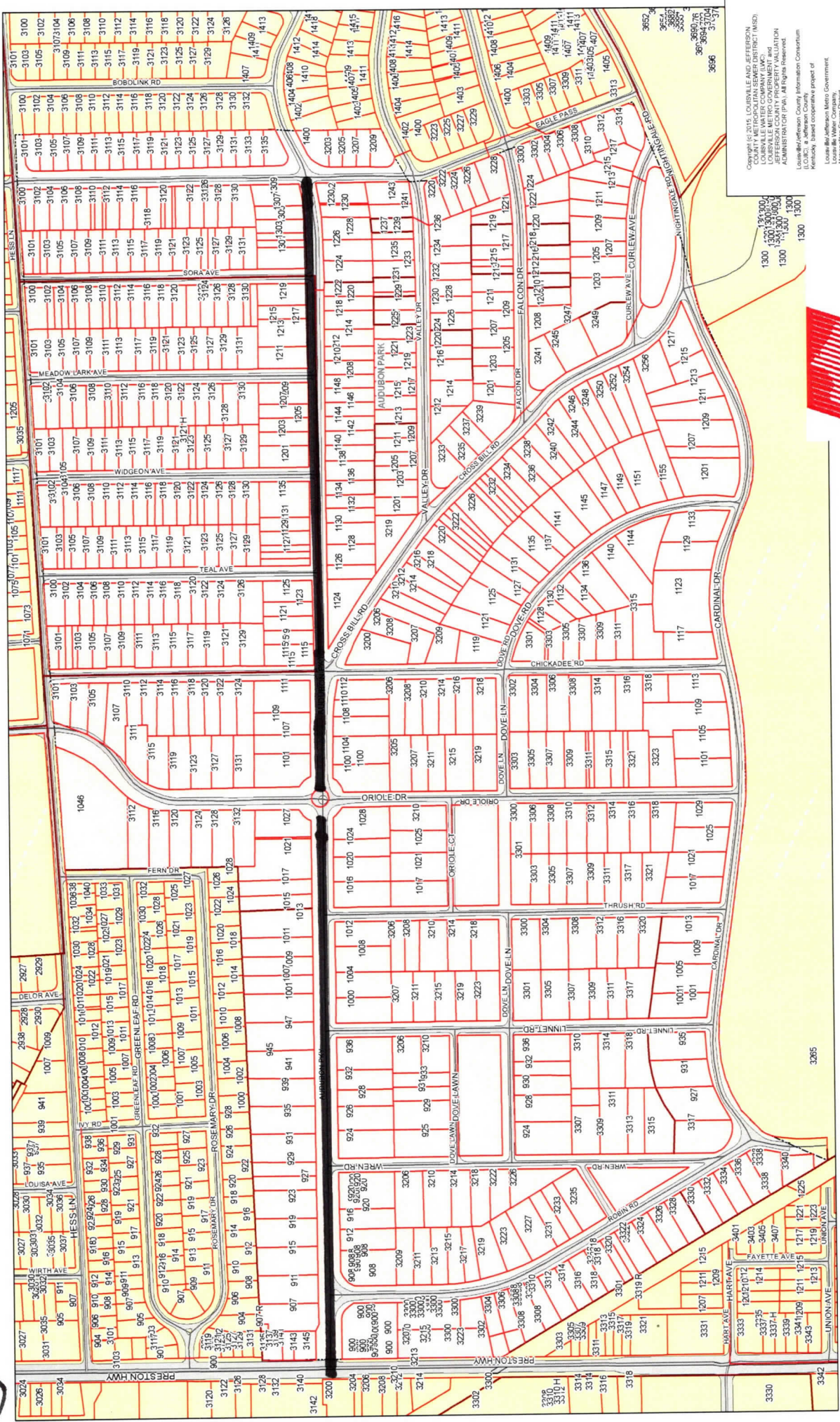
Audubon Park, Kentucky

October 8, 2015



AUDUBON PARKWAY (PRESTON HWY TO EAGLE PASS)

2



Copyright © 2016, LOUISVILLE AND JEFFERSON COUNTY GOVERNMENT DISTRICT (LJGD), LOUISVILLE METRO GOVERNMENT and JEFFERSON COUNTY GOVERNMENT. ALL RIGHTS RESERVED. Louisville/Jefferson County Information Consortium (LJCID), a Jefferson County, Kentucky, based cooperative project of Louisville/Jefferson Metro Government, Metropolitan Sewer District, Property Valuation Administrator. No part of this map may be reproduced or transmitted in any form or by any means, electronic or mechanical, including photocopying, recording, or by any information storage or retrieval system, except as expressly permitted in writing by LJCID.



Audubon Park, Kentucky

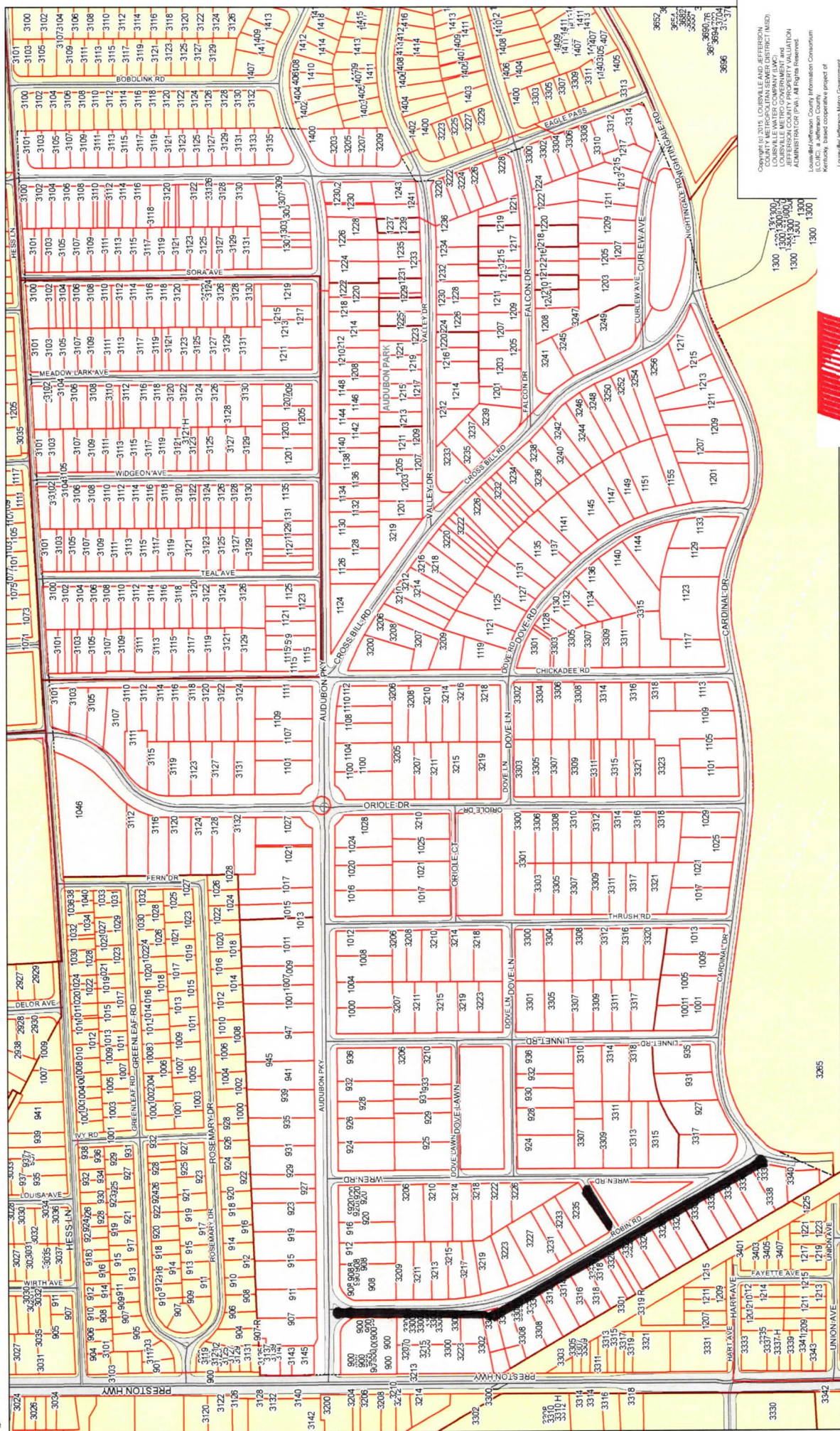
October 8, 2015



0 200 400 800 1,200 1,600 Feet

3

ROBIN ROAD & SMALL STREET CONNECTING ROBIN AND WREN



Copyright © 2015 LOUISVILLE AND JEFFERSON COUNTY WATER DISTRICT (LWCJCD) LOUISVILLE WATER COMPANY (LWC) LOUISVILLE METRO GOVERNMENT and LOUISVILLE WATER DISTRICT (LWCJCD) ADMINISTRATOR (LWCJCD). All Rights Reserved.

Louisville/Jefferson County Information Consortium (L.O.I.C.) is a Jefferson County, Kentucky, based cooperative project of Louisville/Jefferson Metro Government, Louisville Water Company, and Metropolitan Sewer District.

Property Valuation Administrator
 No part of this map may be reproduced or transmitted in any form or by any means, electronic or mechanical, including photocopying, recording, or by any information storage or retrieval system, except as expressly permitted in writing by WSD.



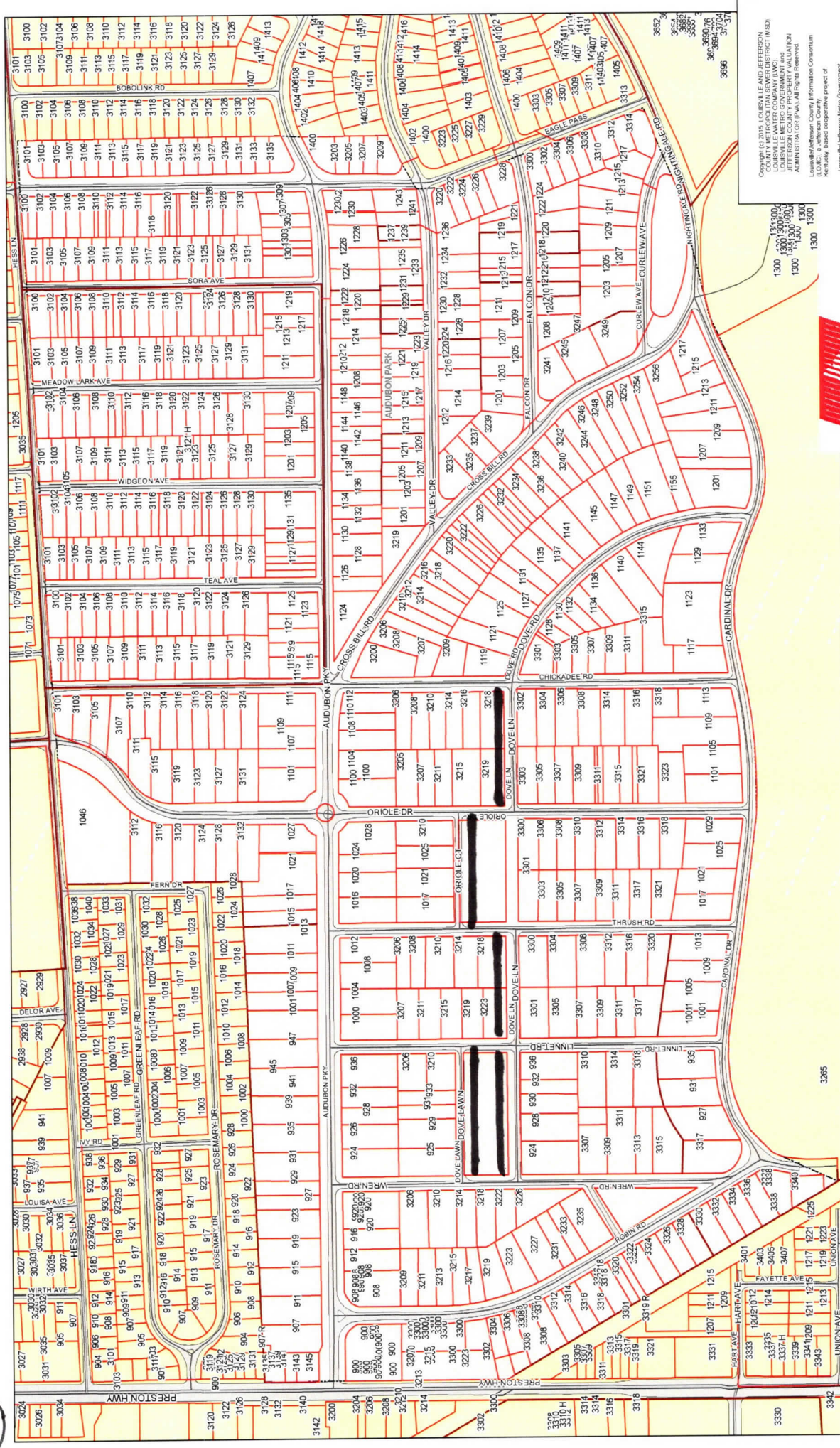
Audubon Park, Kentucky

0 200 400 800 1,200 1,600 Feet

October 8, 2015

4

DOVE LAWN, DOVE LANE, AND ORIOLE COURT



Copyright © 2015 LOUISVILLE AND JEFFERSON COUNTY METRO GOVERNMENT DISTRICT (MSD), LOUISVILLE METRO GOVERNMENT, AND LOUISVILLE METRO GOVERNMENT DISTRICT. THIS MAP IS THE PROPERTY OF LOUISVILLE AND JEFFERSON COUNTY METRO GOVERNMENT. ALL RIGHTS RESERVED.

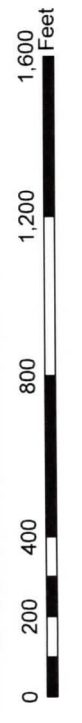
Louisville/Jefferson County Information Consortium (LOJIC) is a Jefferson County, Kentucky, United cooperative project of Louisville/Jefferson Metro Government, Louisville Water Company, Property Valuation Administrator, and Property Valuation Administrator.

No part of this map may be reproduced or transmitted in any form or by any means, electronic or mechanical, including photocopying, recording, or by any information storage or retrieval system, except as expressly permitted in writing by MSO.

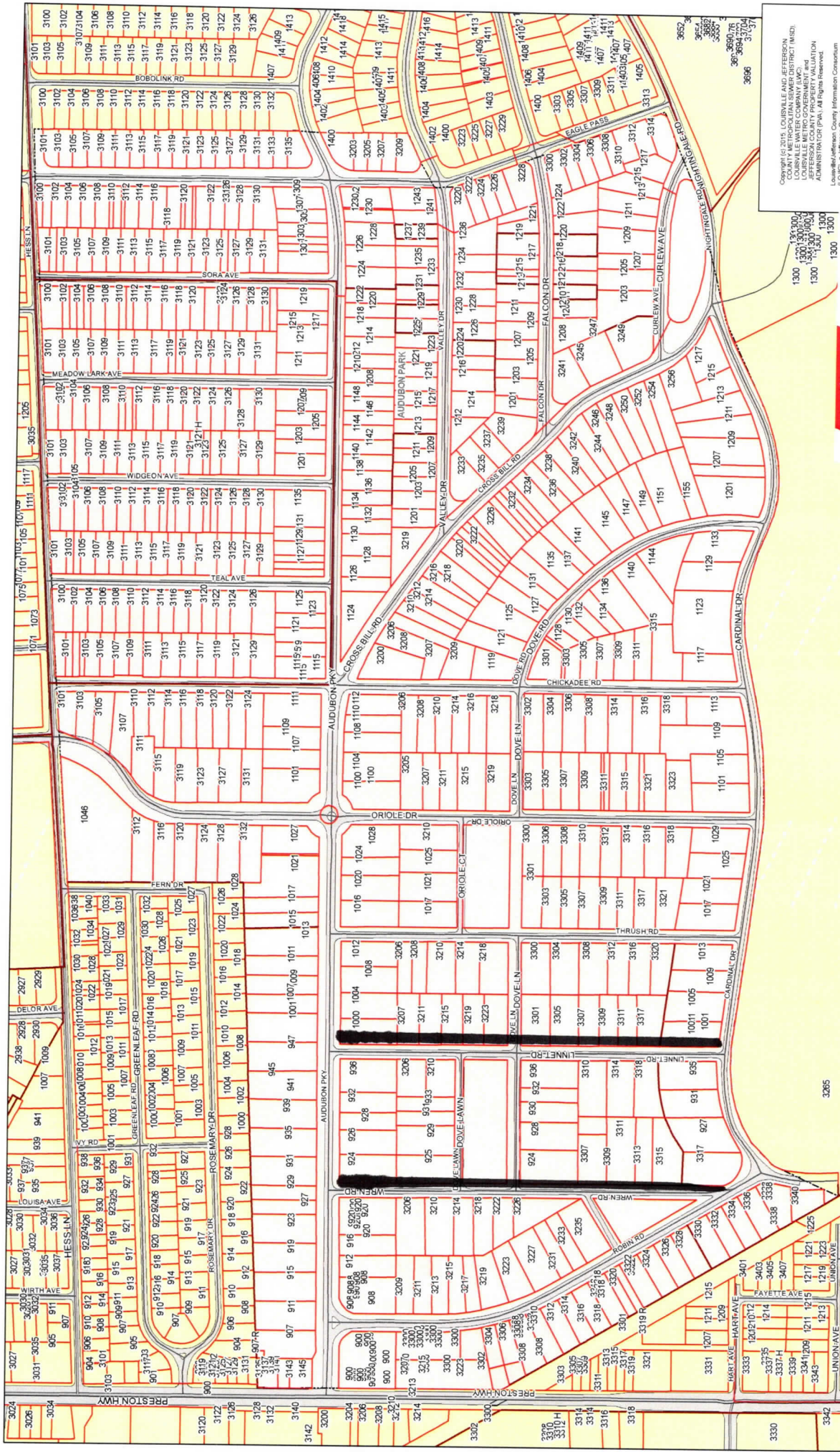


Audubon Park, Kentucky

October 8, 2015



5 WREN ROAD AND LINNET ROAD



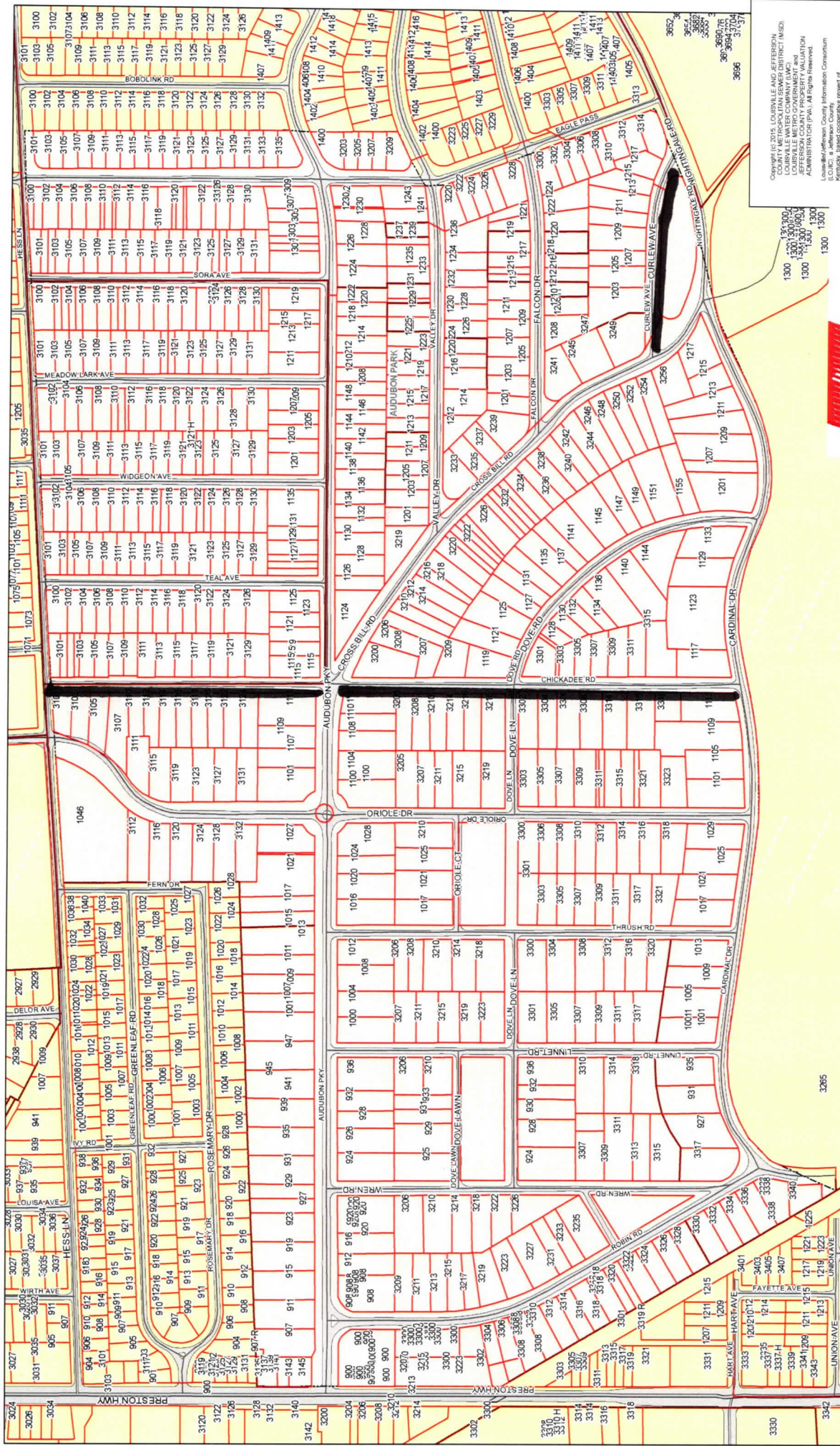
Audubon Park, Kentucky

October 8, 2015



Copyright © 2015, LOUISVILLE/JEFFERSON COUNTY METROPOLITAN SEWER DISTRICT (MSD), LOUISVILLE WATER COMPANY (LWC), JEFFERSON COUNTY PROPERTY VALUATION ADMINISTRATOR (PA), All Rights Reserved. Louisville/Jefferson County Information Consortium. Louisville/Jefferson County, Kentucky, Information Consortium. Louisville Water Company Metropolitan Sewer District Property Valuation Administrator. No warranty is made for reproduction or transmission in any form or by any means, including photocopying and recording, or by any information storage and retrieval system, except as expressly permitted in writing by MSD.

⑥ CHICKADEE ROAD AND CURLEW AVENUE



Copyright © 2015 LOUISVILLE AND JEFFERSON COUNTY METROPOLITAN SEWER DISTRICT (MSD), LOUISVILLE METRO GOVERNMENT AND LOUISVILLE COUNTY PROPERTY VALUATION ADMINISTRATION (PVA). All Rights Reserved.

This map is a summary information Consortium (LOJIC), a Jefferson County Government, Louisville Metro Government, Property Valuation Administrator. No part of this map may be reproduced or transmitted in any form or by any means, electronic or mechanical, including photocopying, recording, or by any information storage or retrieval system, except as expressly permitted in writing by MSD.



Audubon Park, Kentucky

October 8, 2015

